

PROPOSED REVOCATION OF 3NO. BAYS FOR "SCHOOL KEEP CLEAR MARKINGS"

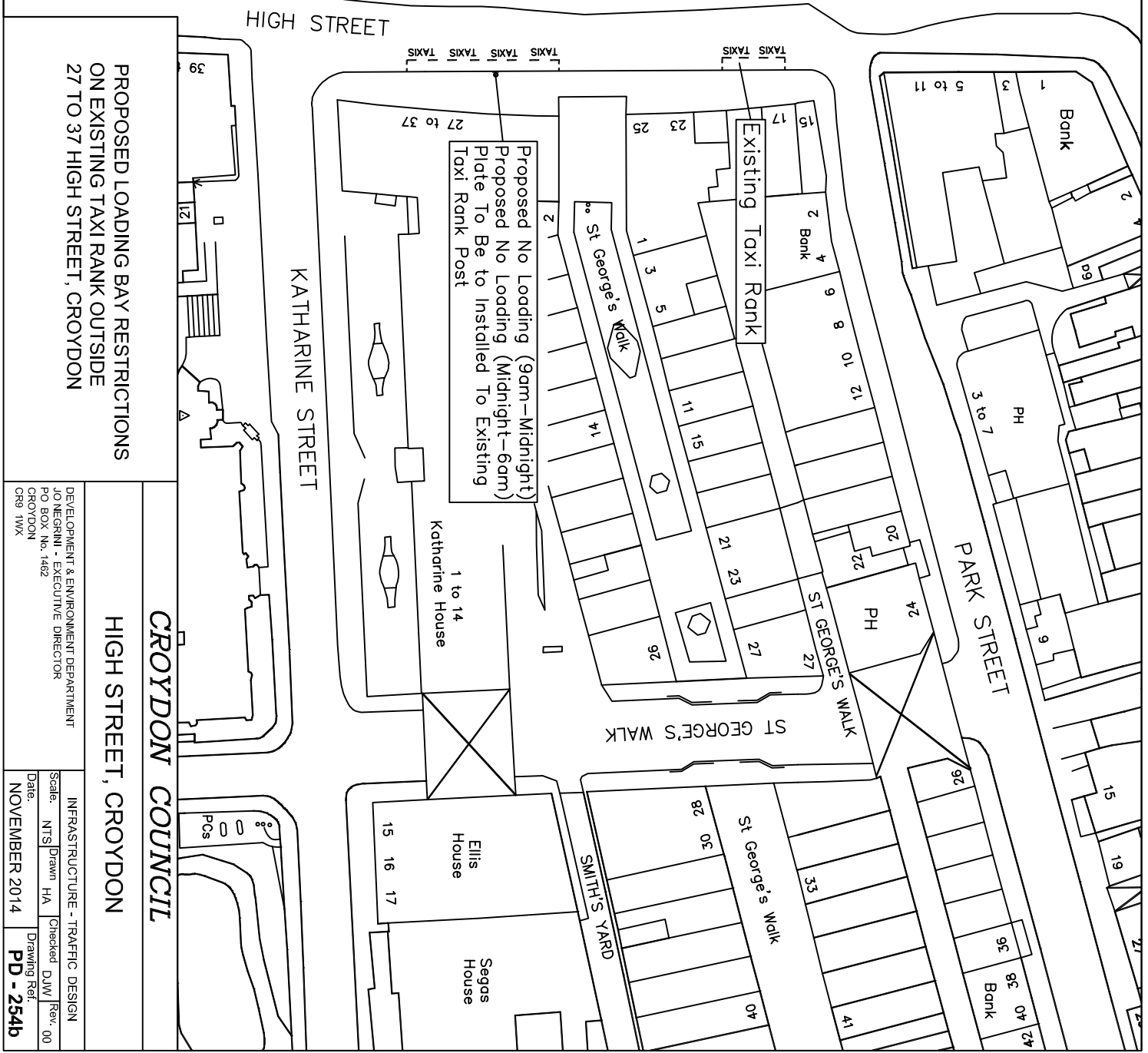
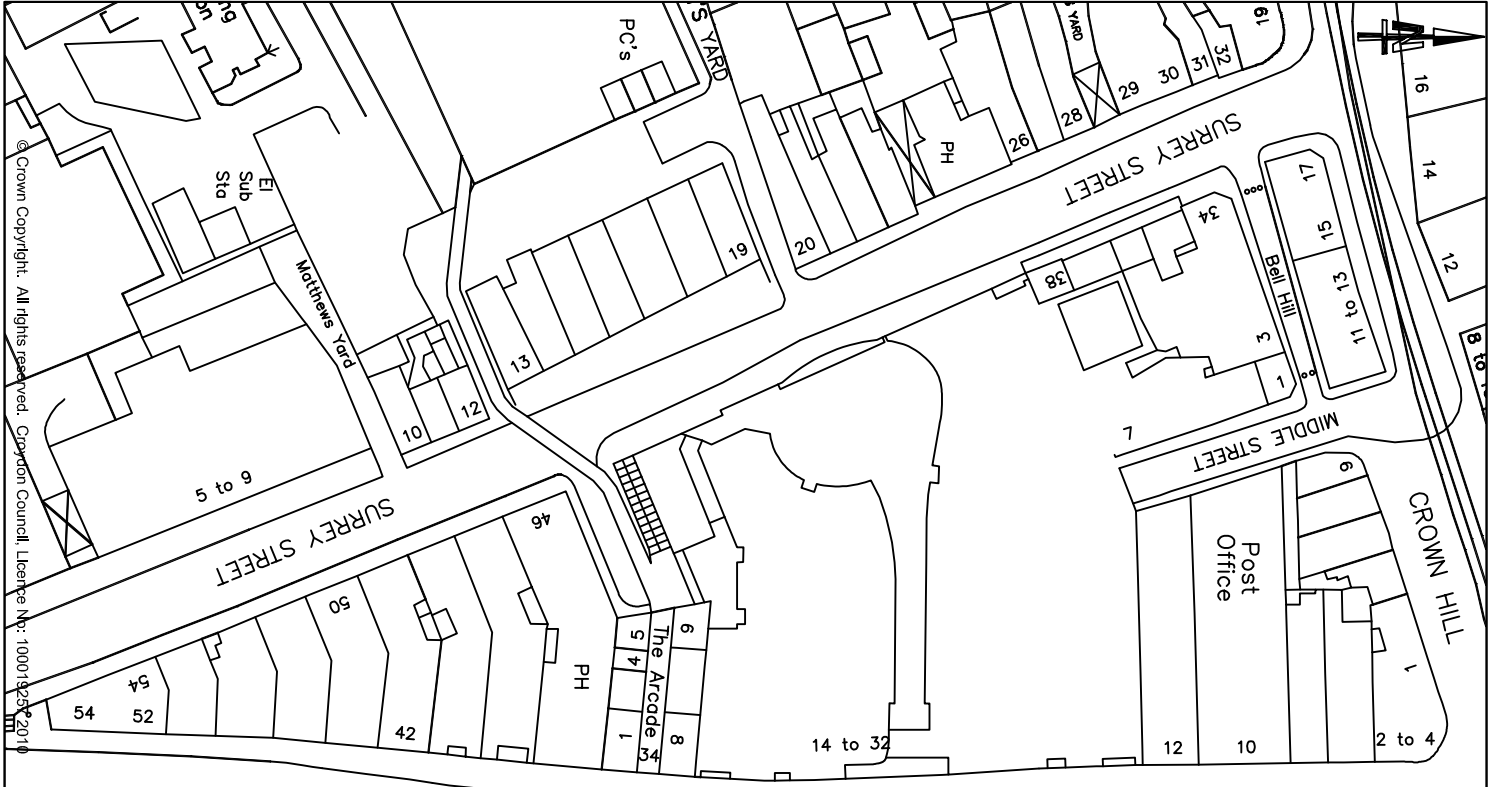
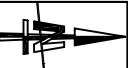
PROPOSED 4NO. BAYS

PROPOSED 4NO. BAYS OUTSIDE 10 LENNARD RD & REMOVAL 3NO. BAYS OUTSIDE HARRIS INVICTUS SCHOOL IN LENNARD ROAD

**CROYDON COUNCIL**

**LENNARD ROAD**

DEVELOPMENT AND ENVIRONMENT DEPARTMENT -		INFRASTRUCTURE - TRAFFIC DESIGN	
JO NEGRINI - EXECUTIVE DIRECTOR		Checked DJW	
PO BOX No. 1482		Rev. 01	
CROYDON		Drawing Ref.	
CR9 1WX		<b>PD - 254a</b>	
Scale: 1:1000		Date: NOVEMBER 2014	
Drawn HA			



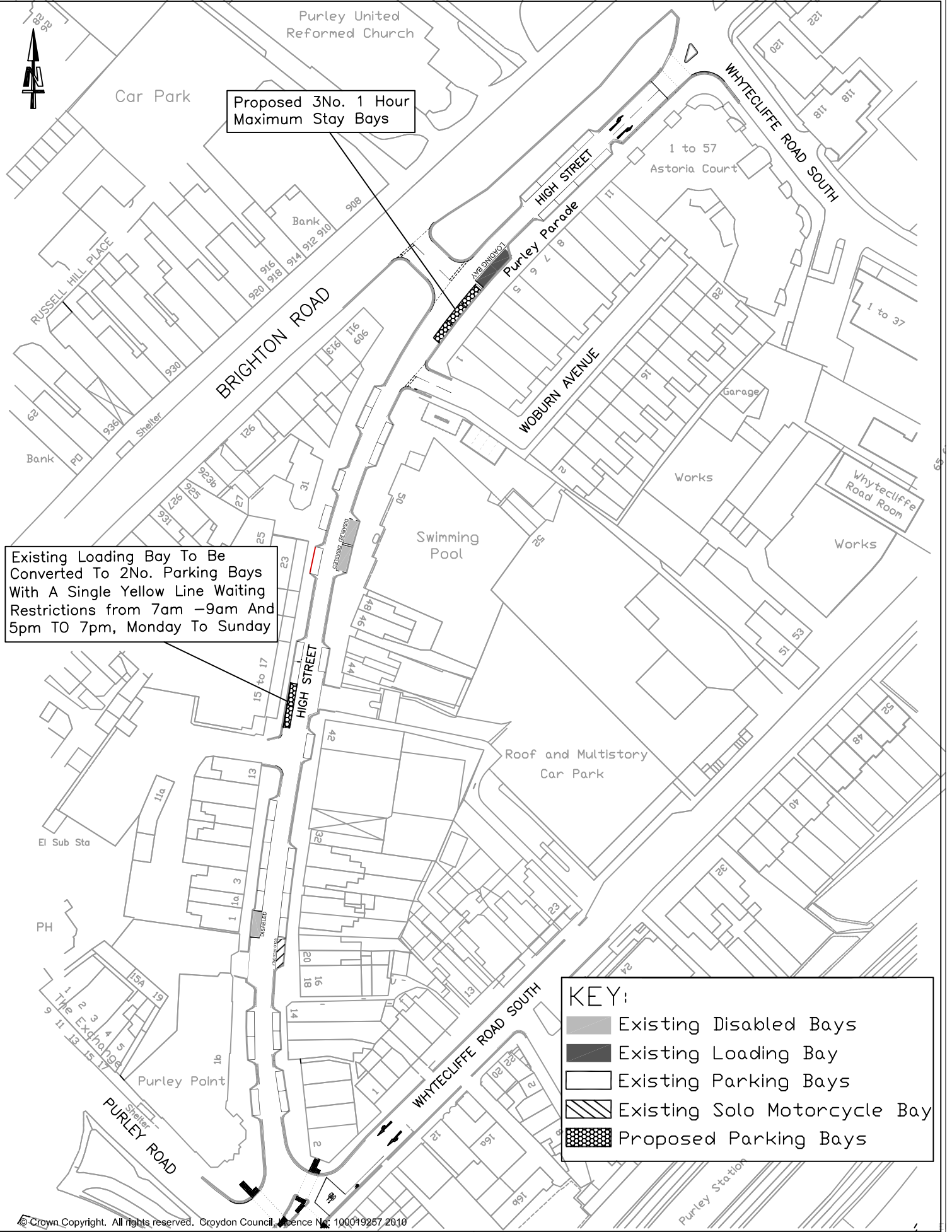
Proposed No Loading (9am-Midnight)  
 Proposed No Loading (Midnight-6am)  
 Plate To Be Installed To Existing  
 Taxi Rank Post

PROPOSED LOADING BAY RESTRICTIONS  
 ON EXISTING TAXI RANK OUTSIDE  
 27 TO 37 HIGH STREET, CROYDON

**CROYDON COUNCIL**  
 HIGH STREET, CROYDON

DEVELOPMENT & ENVIRONMENT DEPARTMENT  
 JO NEGRINI - EXECUTIVE DIRECTOR  
 PO BOX No. 1482  
 CROYDON  
 CR9 1WX

INFRASTRUCTURE - TRAFFIC DESIGN  
 Scale: NTS  
 Date: NOVEMBER 2014  
 Drawn: HA  
 Checked: DJW  
 Rev: 00  
 Drawing Ref: **PD - 254b**



Proposed 3No. 1 Hour Maximum Stay Bays

Existing Loading Bay To Be Converted To 2No. Parking Bays With A Single Yellow Line Waiting Restrictions from 7am -9am And 5pm TO 7pm, Monday To Sunday

**KEY:**

- Existing Disabled Bays
- Existing Loading Bay
- Existing Parking Bays
- Existing Solo Motorcycle Bay
- Proposed Parking Bays

© Crown Copyright. All rights reserved. Croydon Council, Licence No: 100019257 2010

LAYOUT OF EXISTING AND PROPOSED PAY & DISPLAY PARKING BAYS IN HIGH STREET, PURLEY

**CROYDON COUNCIL**  
HIGH STREET, PURLEY

DEVELOPMENT AND ENVIRONMENT DEPARTMENT  
JO NEGRINI - EXECUTIVE DIRECTOR  
PO BOX No. 1462  
CROYDON  
CR9 1WX

INFRASTRUCTURE - PARKING DESIGN			
Scale: NTS	Drawn: HA	Checked: DJW	Rev: 00
Date:	NOVEMBER 2014		Drawing Ref. PD - 254c